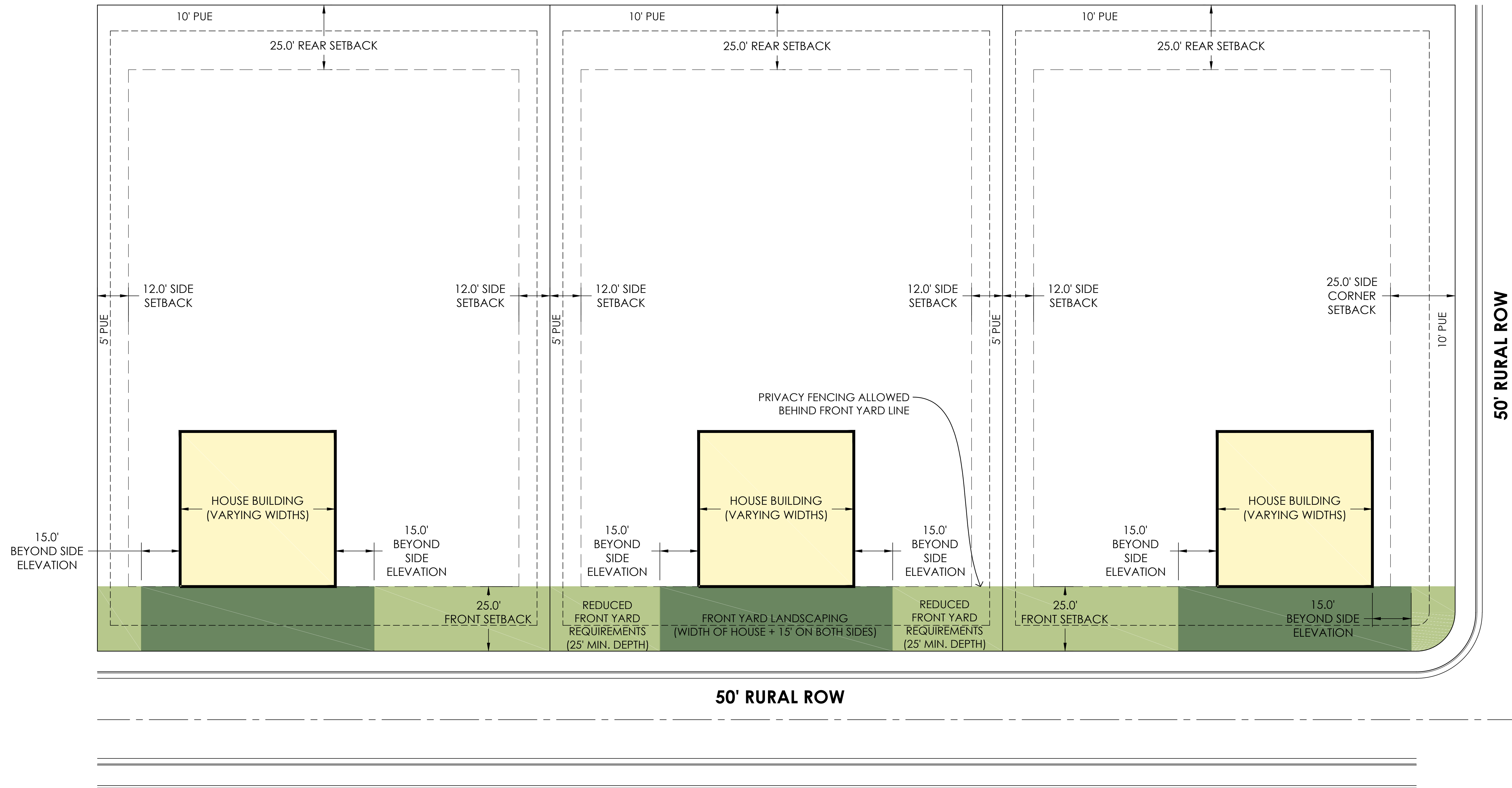
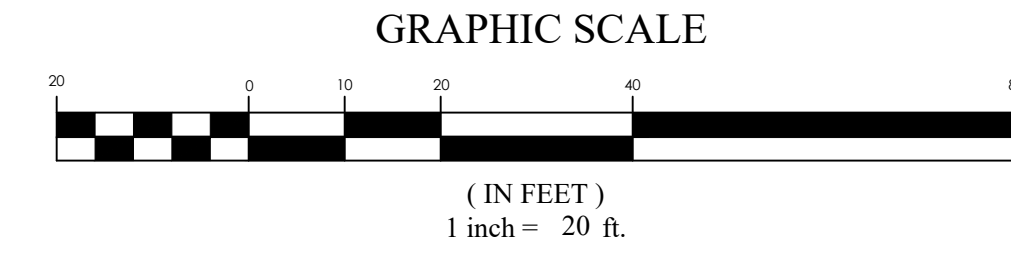


LEGEND

 **FRONT YARD LANDSCAPING**

 **REDUCED REQUIREMENTS FOR FRONT YARD LANDSCAPING**




ARRIVAL front yard landscape exhibit (1 of 2)

EAGLE MOUNTAIN CITY, COUNTY

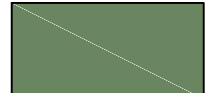



4/8/2021

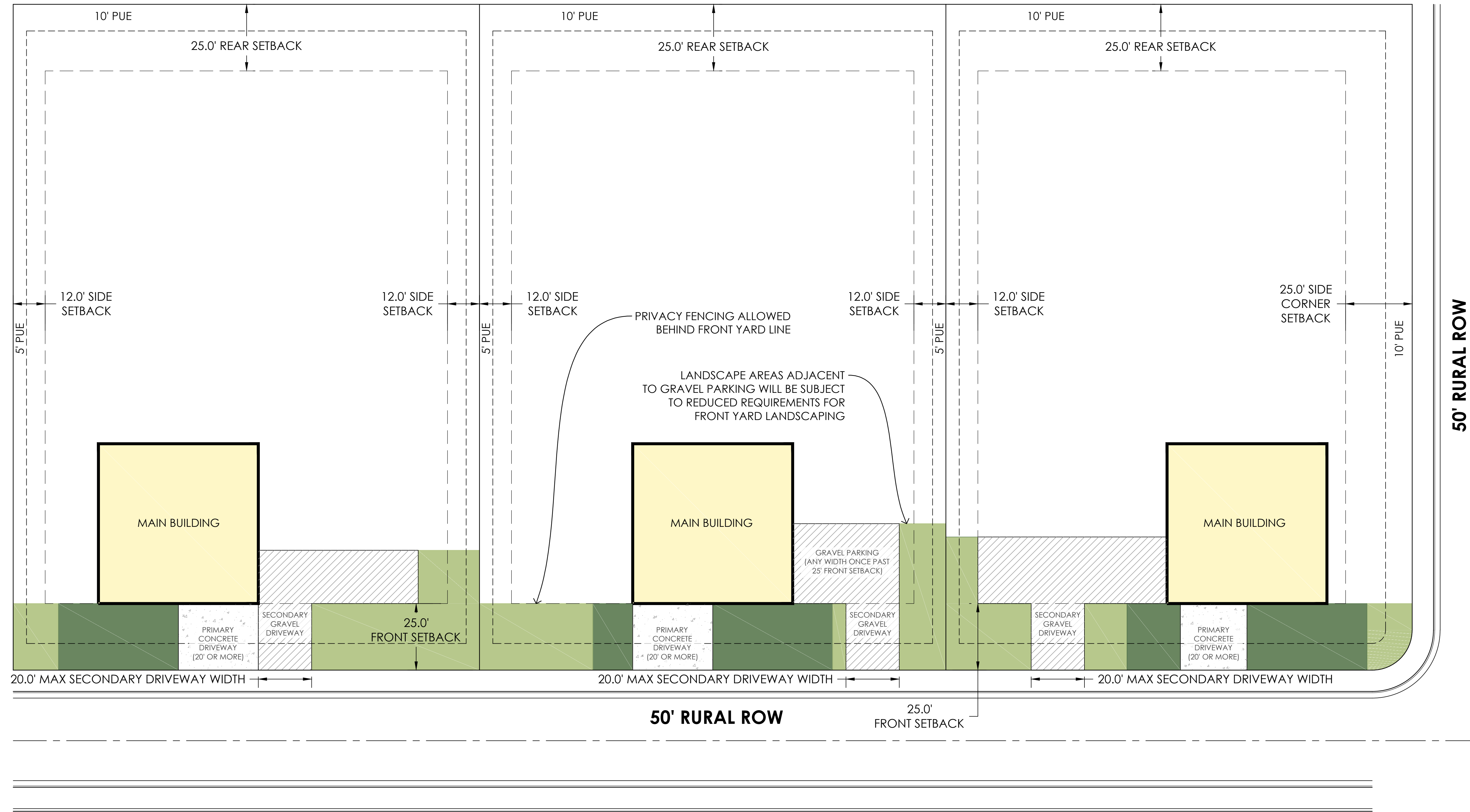
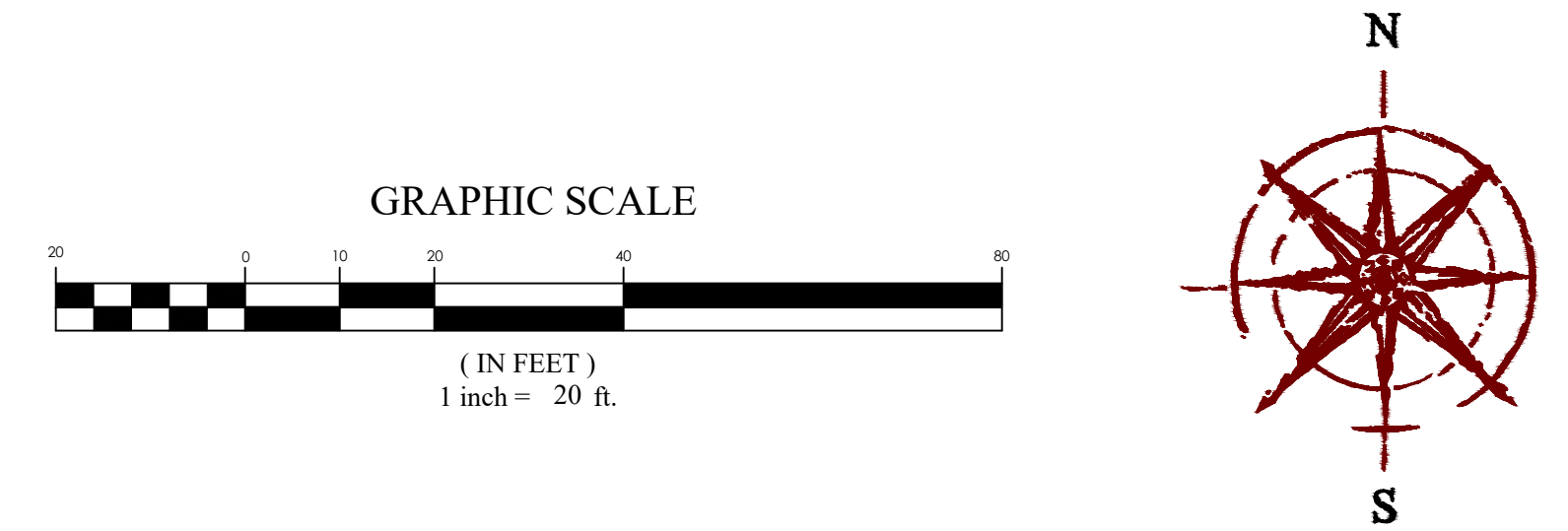
19-0124

Note: This plan is for illustrative purposes only. Boundaries may be based on parcels obtained through public GIS data. It is recommended that a survey be performed to determine actual boundary size and dimensions as well as other potential boundary conflicts.



LEGEND


-  **FRONT YARD LANDSCAPING**
-  **REDUCED REQUIREMENTS FOR FRONT YARD LANDSCAPING**
-  **PRIMARY DRIVEWAY (CONCRETE, ASPHALT, OR PAVERS)**
-  **SECONDARY DRIVEWAY/PARKING (GRAVEL - ONE DRIVEWAY MAX)**



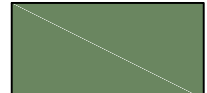



ARRIVAL front yard driveway exhibit (1 of 2)

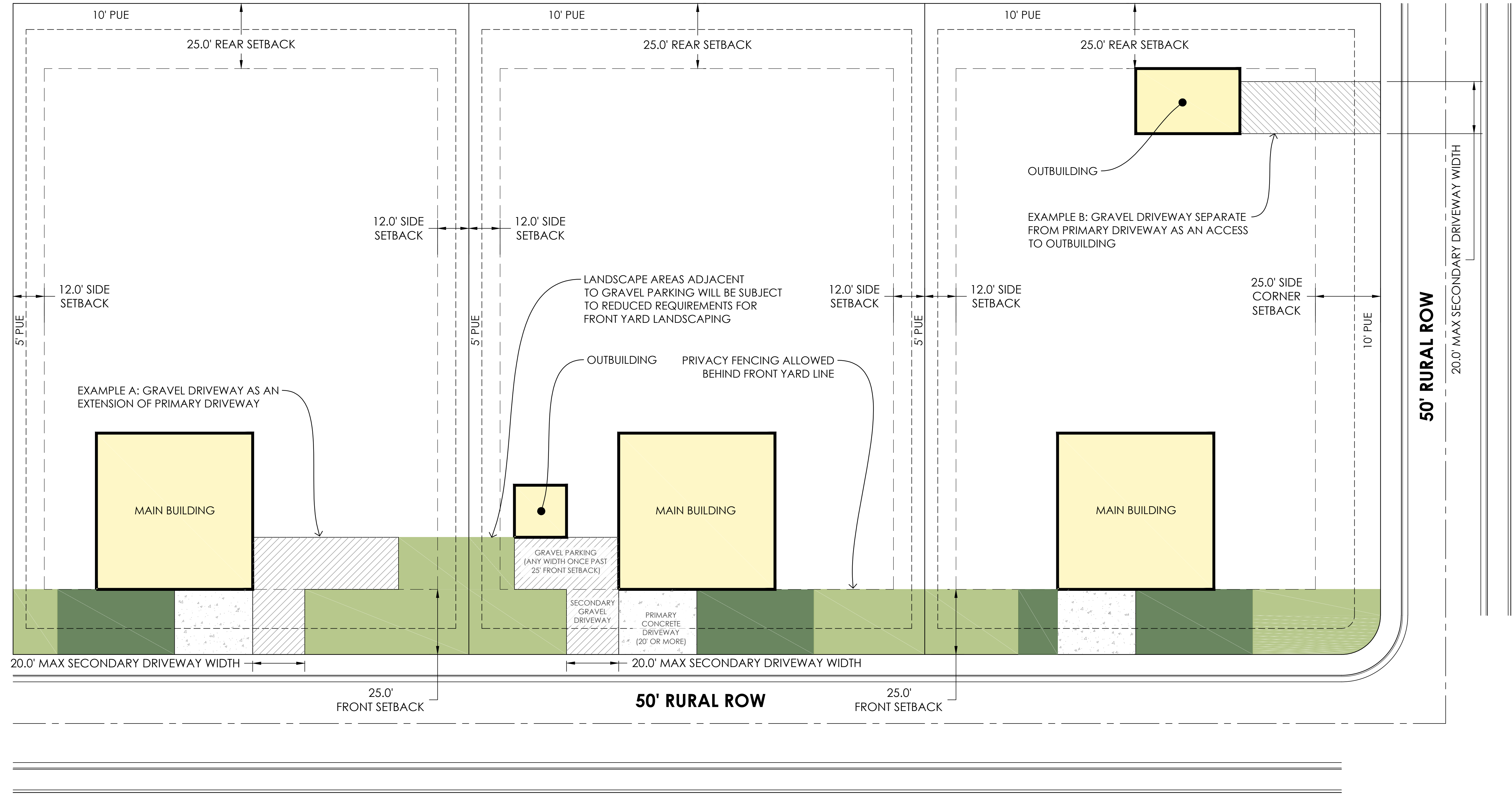
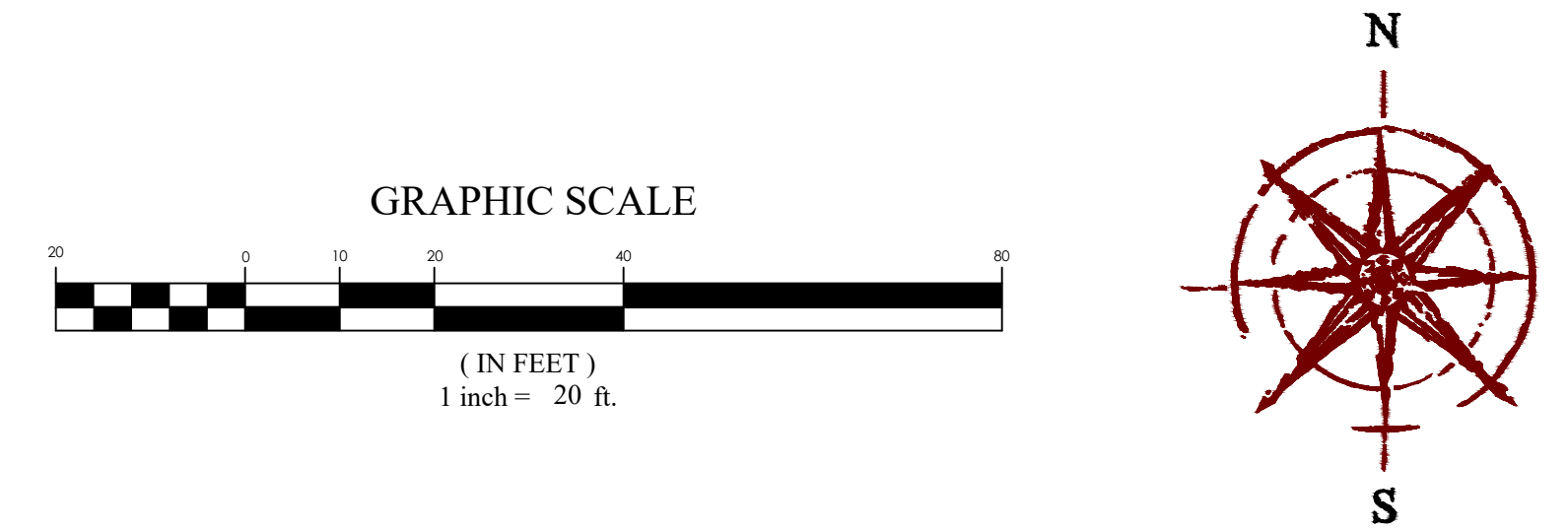
EAGLE MOUNTAIN CITY, COUNTY
 4/5/2021
 19-0124

Note: This plan is for illustrative purposes only. Boundaries may be based on parcels obtained through public GIS data. It is recommended that a survey be performed to determine actual boundary size and dimensions as well as other potential boundary conflicts.



LEGEND

-  **FRONT YARD LANDSCAPING**
-  **REDUCED REQUIREMENTS FOR FRONT YARD LANDSCAPING**
-  **PRIMARY DRIVEWAY (CONCRETE, ASPHALT, OR PAVERS)**
-  **SECONDARY DRIVEWAY/PARKING (GRAVEL - ONE DRIVEWAY MAX)**



ARRIVAL front yard driveway exhibit (2 of 2)

EAGLE MOUNTAIN CITY, COUNTY
 4/1/2021
 19-0124

Note: This plan is for illustrative purposes only. Boundaries may be based on parcels obtained through public GIS data. It is recommended that a survey be performed to determine actual boundary size and dimensions as well as other potential boundary conflicts.

